






# Rallye Rías Altas

## TRAMO DE CALIBRACIÓN - 2

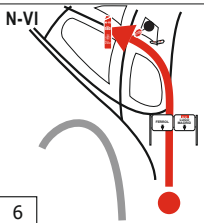

Carretera: **N-VI**

Inicio: **N-VI, Km 585** - Roadbook, página 6, viñeta 12

Final: **N-VI, Km 580** - Roadbook, página 6, viñeta 15

| Distancia |         | DIRECCION | INFORMACIONES   | Kms. Regresivos |
|-----------|---------|-----------|---|-----------------|
| Total     | Parcial |           |   |                 |
| 00,00     | 0,00    | N-VI      |    | 05,02           |
|           |         | 1         |   |                 |
| 01,05     | 01,05   | N-VI      |    | 03,97           |
|           |         | 2         |   |                 |
| 02,01     | 0,96    | N-VI      |   | 03,01           |
|           |         | 3         |   |                 |
| 03,04     | 1,03    | N-VI      |  | 01,98           |
|           |         | 4         |   |                 |
| 04,02     | 0,98    | N-VI      |  | 01,00           |
|           |         | 5         |   |                 |

# Rallye Rías Altas

| Distancia                    |         | DIRECCION   | INFORMACIONES   | Kms. Regresivos |
|------------------------------|---------|---|---|-----------------|
| Total                        | Parcial |   |   |                 |
| Final Tramo de Calibración 2 |         |  |  | 00,00           |
| 05,02                        | 1,00    |   |   |                 |