

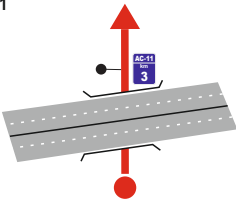

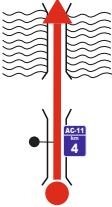

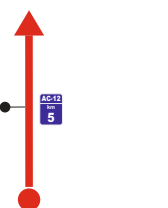

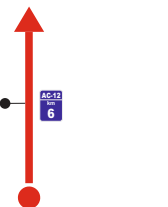

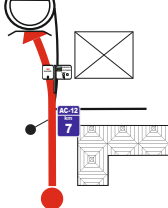

Rallye Rías Altas

TRAMO DE CALIBRACIÓN - 1



Carretera: **AC-11 - AC-12**

Inicio: **AC-11, Km 3** - Roadbook, página 5, viñeta 11

Final: **AC-12, Km 9** - Roadbook, página 6, viñeta 10

Distancia		DIRECCION	INFORMACIONES	Kms. Regresivos
Total	Parcial			
00,00	0,00	AC-11 	N 43° 19' 48" O 08° 23' 48" 	06,02
01,00	01,00	AC-11 		05,02
02,01	1,01	AC-12 		04,01
02,99	0,98	AC-12 		03,03
03,99	1,00	AC-12 		02,03

Rallye Rías Altas

Distancia		DIRECCION	INFORMACIONES	Kms. Regresivos
Total	Parcial			
05,00	1,01	AC-12		01,02
		6		
06,02	1,02	Final Tramo de Calibración 1	<p>N 43° 19' 30"</p> <p>O 08° 20' 00"</p> 	00,00
		7		